


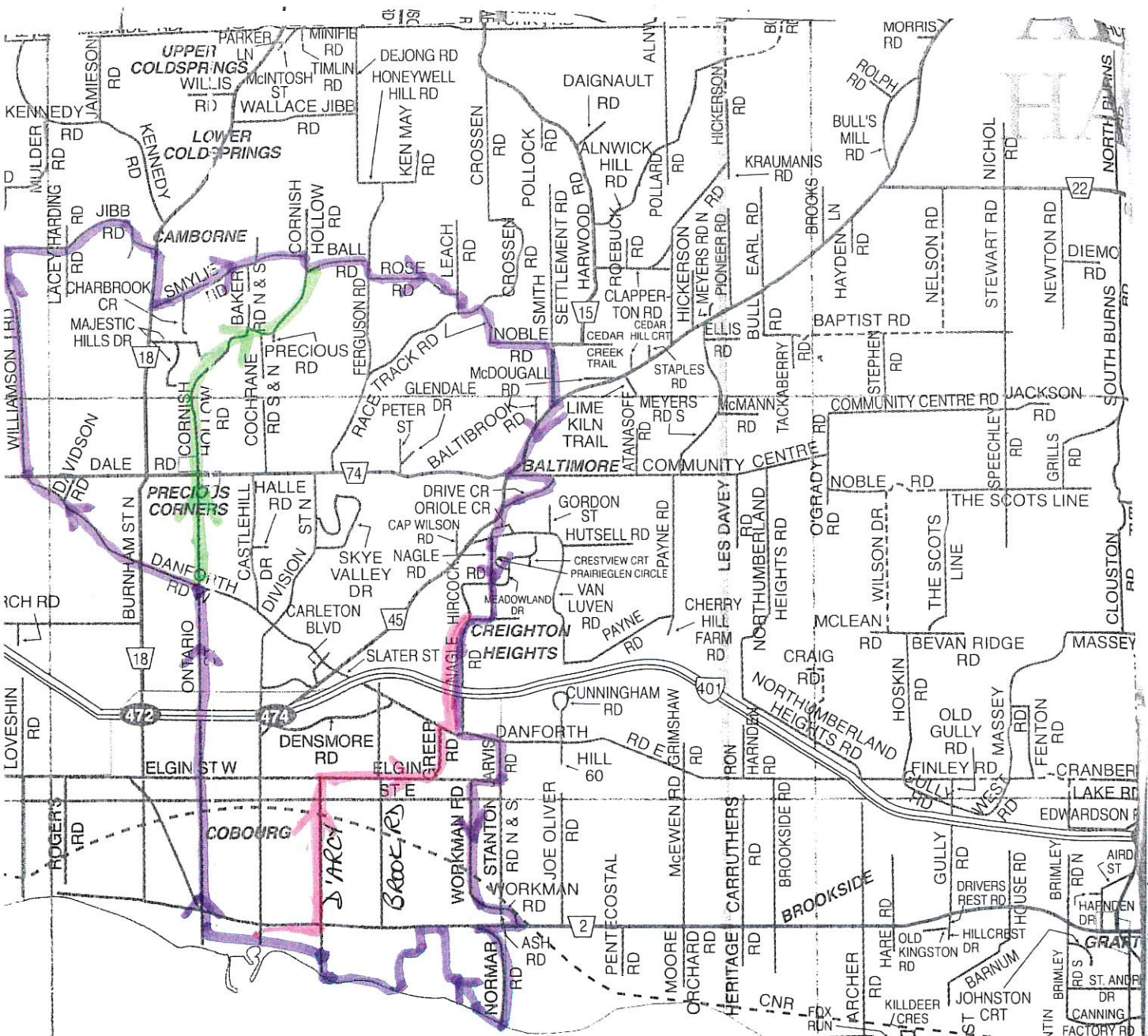


-  LONG RIDE - 40 KM (APPROX)
-  MEDIUM RIDE - 33 KM (APPROX)
-  SHORT RIDE - 24 KM (APPROX)



- | | | | |
|----------------------|------|--------------------|----|
| Westview Rd | F1 | Woodland Rd | D5 |
| Whispering Waters Rd | G1 | Woodlawn Dr | E2 |
| White Rd N/S | C4-5 | Woodvale School Rd | B5 |
| White's Rd | F8 | Woodview Rd | F3 |
| Whitehead Rd | D6 | Woolacott Lane | A7 |
| Whitney Howard Rd | B6 | Workman Rd | C8 |
| Whitney Rd | D5 | | |
| Wicklow Beach Rd | D8 | | |
| Wicklow Rd | D8 | | |

NORTH SHORE RD

The Easter Chick Ride (this ain't no turkey!)

RIGHT on Nagle Rd.
LEFT on Danforth Road
RIGHT on Jarvis Road
RIGHT on Elgin Street
LEFT on Workman Road
RIGHT on Highway 2 (King St.)
LEFT on Normar Road
RIGHT on Willmott Street
LEFT on Highway 2 (King St.)
LEFT on Maplewood Blvd
RIGHT on Hamilton Ave.
LEFT on Coverdale Ave.
RIGHT on Lakeshore Drive
RIGHT on D'Arcy Street
LEFT on Bay Street (note, for a short portion you will be going the wrong way on a one way street, but it is part of the Waterfront Trail)
LEFT on bike path through Victoria Park (follow bike path through the park and then through the trailer park and across the harbourfront to Third Street)
RIGHT on Third Street

For Short Ride Go to Short Ride Directions At This Point

LEFT on Albert Street
RIGHT on Ontario Street

For Medium Ride Go To Medium Ride Directions At This Point

LEFT on Danforth
Continue across Dale Road and up Williamson Road
RIGHT on Jibb Road
RIGHT on Kennedy Road
RIGHT on County Road 18
LEFT on Smylie Road
RIGHT on Cornish Hollow Road
LEFT on Ball Road
RIGHT on Ferguson Road

LEFT on Rose Road
RIGHT on Leach Road
LEFT on Racetrack Road to Noble Road
RIGHT on Harwood Road
RIGHT on Highway 45
LEFT on Community Centre Road
~~RIGHT on Payne Road~~ *Through Baltimore Community Centre Park.*
RIGHT on Van Luven Road
LEFT on Nagle Road
RIGHT on Hircock Road

Medium Route

STRAIGHT on Ontario Street to Dale Road
RIGHT on Dale Road
LEFT on Cornish Hollow Road
RIGHT on Ball Road
RIGHT on Ferguson Road
LEFT on Rose Road
RIGHT on Leach Road
LEFT on Racetrack Road to Noble Road
RIGHT on Harwood Road
RIGHT on Highway 45
LEFT on Community Centre Road
RIGHT through Community Centre parking lot and park
Go across Van Luven to Meadowland Drive
LEFT on Nagle Road
RIGHT on Hircock

Short Route

RIGHT on Albert Street
LEFT on D'Arcy Street
RIGHT on Elgin Street
LEFT on Greer Road
RIGHT on Danforth Road
LEFT on Nagle Road
LEFT on Hircock Road