











Two Rivers Tour (49 km or 30 km)




Directions start at free parking behind the LCBO

0.0	0.0		<i>west on River Street</i>
0.1	0.1		Saskatoon Ave. (at the Trent river) <i>becomes Trent Drive</i>
2.0	2.1		cross the Trent River on the pedestrian suspension bridge
0.2	2.3		follow trail along river after the bridge <i>becomes Saskatoon Ave.</i>
1.7	4.0		Second St.
0.4	4.4		Ranney St. (@ chocolate factory!)
1.1	5.5		Front St. (C.R.38)
2.6	8.1		8th Line E.
3.6	11.7		Petherick's Rd. (hilly!)
1.3	13.0		Crowe River Rd. (stop sign) (Hamlet of Petherick's Corners - <i>Church-Key Brewery</i>)
4.1	17.1		12th Line East (<i>Crowe River</i>)

THE DIRECTIONS THAT FOLLOW ARE FOR THE LONG (49 km) ROUTE. FOLLOW THESE SHADED DIRECTIONS FOR THE SHORT (30 km) ROUTE ⇨⇨⇨

2.8	19.9		C.R.50 (<i>Healey Falls</i>) <i>800 m (round trip) detour from here to see the Healey Falls</i>
1.3	21.2		13th Line East
6.0	27.2		Rylstone Rd. (<i>Crowe River</i>)
4.3	31.5		Spring Brook Rd. (C.R.38)
1.5	33.0		Wingfield Rd.
4.3	37.3		Burnbrae Rd. (very hilly!)
9.9	47.2		Centre St. (C.R.8)
0.8	48.0		River St. (Campbellford)
0.6	48.6		Finish!

DIRECTIONS FOR THE SHORT (30 km) ROUTE

2.8	19.9		C.R.50 (<i>Healey Falls</i>) <i>800 m (round trip) detour from here to see the Healey Falls</i>
10.0	29.9		Bridge St. (Campbellford)
0.2	30.1		Front St.
0.2	30.3		Finish!

LONG

SHORT

START

