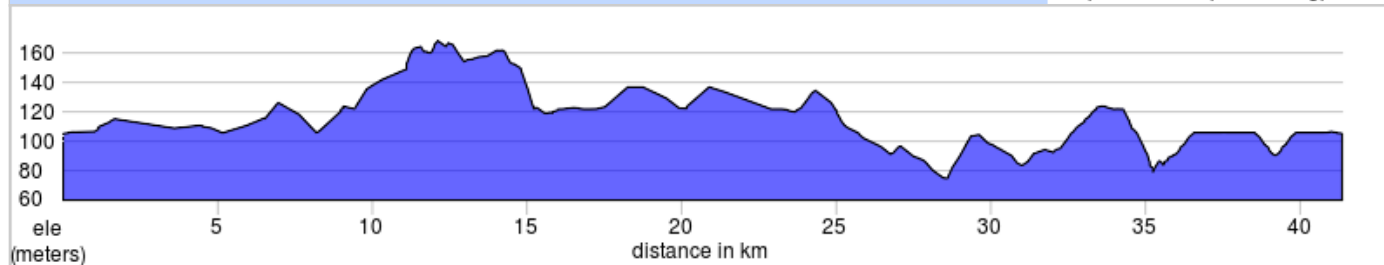
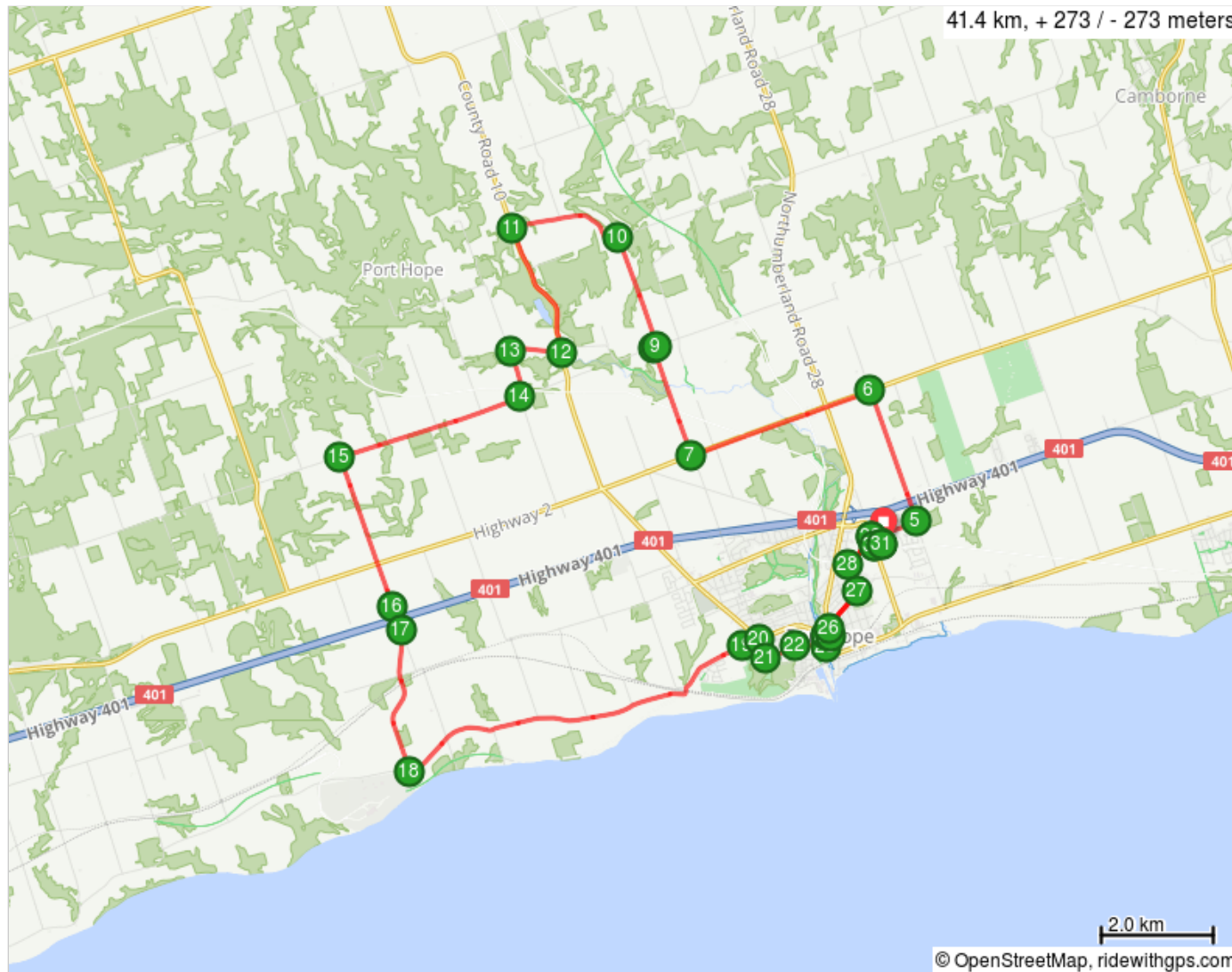


# Glorious Ganaraska with modifications



Early season ride to avoid pot holes and winter debris



## Glorious Ganaraska with modifications

Note	Dist	Type	Next
Start of route	0.0		0.0
L onto Peacock Blvd	0.0	←	0.1
R onto Rose Glen Rd N	0.2	→	0.2
R onto Croft St	0.3	→	0.8
L onto Hamilton Rd	1.1	←	2.4
L onto Dale Rd/Northumberland County Rd 74/Regional Rd 74	3.6	←	3.4
R onto Sylvanglen Rd	7.0	→	2.0
R onto Line Rd 4	9.0	→	0.1

9.0 kilometers. +45/-30 meters

Note	Dist	Type	Next
L onto Barrie Rd	9.1	←	2.0
L onto Line Rd 5	11.1	←	2.1
L onto County 10 Rd/Northumberland County Rd 10	13.2	←	2.5
R onto Massey Rd	15.7	→	1.0
L onto Kellogg Rd	16.7	←	0.8
R onto Line Rd 4	17.5	→	3.4
L onto Morrish Church Rd	20.9	←	2.8


11.9 kilometers. +83/-70 meters

Note	Dist	Type	Next
Continue straight to stay on Morrish Church Rd	23.7	↑	0.5
Continue onto Wesleyville Rd	24.1	↑	2.6
L onto Lakeshore Rd	26.7	←	6.7
Continue onto Ridout St	33.4	↑	0.3
R onto Victoria St S	33.7	→	0.4
L onto Sherbourne St	34.1	←	0.6
R onto Augusta St/Thomas St	34.7	→	0.6
L onto Queen St	35.2	←	0.2

14.4 kilometers. +83/-123 meters

Note	Dist	Type	Next
R onto County 2 Rd E	35.5	→	0.1
L onto Mill St N/Northumberland County Rd 28 N (signs for County Road 28/ON-401)	35.6	←	0.2
Slight R onto Ward St	35.7	→	0.9
L onto Deblaquire St N	36.6	←	0.5
R onto Croft St	37.1	→	4.0
R onto Rose Glen Rd N	41.0	→	0.2
L onto Peacock Blvd	41.2	←	0.2

6.0 kilometers. +36/-15 meters

Note	Dist	Type	Next
End of route	41.4		0.0

0.2 kilometers. +0/-0 meters

---