
























Bess' Ride (56 km or 30 km)












Start at Fifth Line, south of Osaca

0.0	0.0		north on C.R.65, Osaca Rd.
7.0	7.0		Beavermeadow Rd. <i>jog L/R on C.R.9 @ Elizabethville</i>
2.3	9.3		Oak Hill Rd.
4.0	13.3		Deans Hill Rd.
2.2	15.5		Beech Hill Rd. <i>jog R/L on C.R.9</i>
2.2	17.7		7th Line
2.7	20.4		C.R.10 (Perrytown) (unmarked; stop sign)
0.6	21.0		7th Line
3.5	24.5		Woodvale School Rd. (across from Jamieson Rd.)
2.0	26.5		Woodvale School Rd. <i>becomes 9th Line</i>
4.0	30.5		Rice Lake Drive
1.1	31.6		Beautiful Bewdley! Rice Lake Drive South
3.7	35.3		Donaldson Rd. <i>becomes 6th Line at C.R.28</i>
2.0	37.3		Jamieson Rd. (enjoy the descent!)
4.1	41.4		5th Line
3.8	45.2		C.R.10 (unmarked; stop sign)
2.5	47.7		Massey Rd. (Canton)
0.9	48.6		Kellogg Rd.
0.8	49.4		4th Line
4.9	54.3		C.R.65 (unmarked; stop sign)
2.0	56.3		Home

SHORTCUT A (subtract 9 km)

4.7		7th Line
6.0		C.R.10 (Perrytown)

SHORTCUT B (subtract 17 km)

		7th Line (Perrytown)
1.6		Campbell Rd.
2.1		6th Line
0.8		Grist Mill Rd.
1.4		5th Line
0.8		C.R.10 (unmarked; stop sign)
2.5		Massey Rd. (Canton)
0.9		Kellogg Rd.
0.8		4th Line
4.9		C.R.65 (unmarked; stop sign)
2.0		Home

