





















# Two Rivers Tour (52 km or 30 km)

## Directions start at Old Mill Park, Campbellford




- 0.0 0.0 **south on Grand Rd. (C.R.30)**
- 1.7 1.7  Trent Drive
- 0.5 2.2  Trent Drive (cross the swing bridge!)  
*becomes Saskatoon Ave.*
- 1.8 4.0  Second St.
- 0.7 4.7  Centre St. (chocolate factory!)  
*becomes Booth St.*  
*becomes Isabella St.*
- 0.9 5.6  Oliver Rd. (stop sign)  
*becomes Major St.*
- 0.3 5.9  Front St. (C.R.38)
- 2.5 8.4  8th Line E.
- 3.6 12.0  Petherick's Rd. (hilly!)
- 1.3 13.3  Crowe River Rd. (stop sign)  
(Hamlet of **Petherick's Corners** -  
*Church-Key Brewery*)
- 4.1 17.4  12th Line East (*Crowe River*)

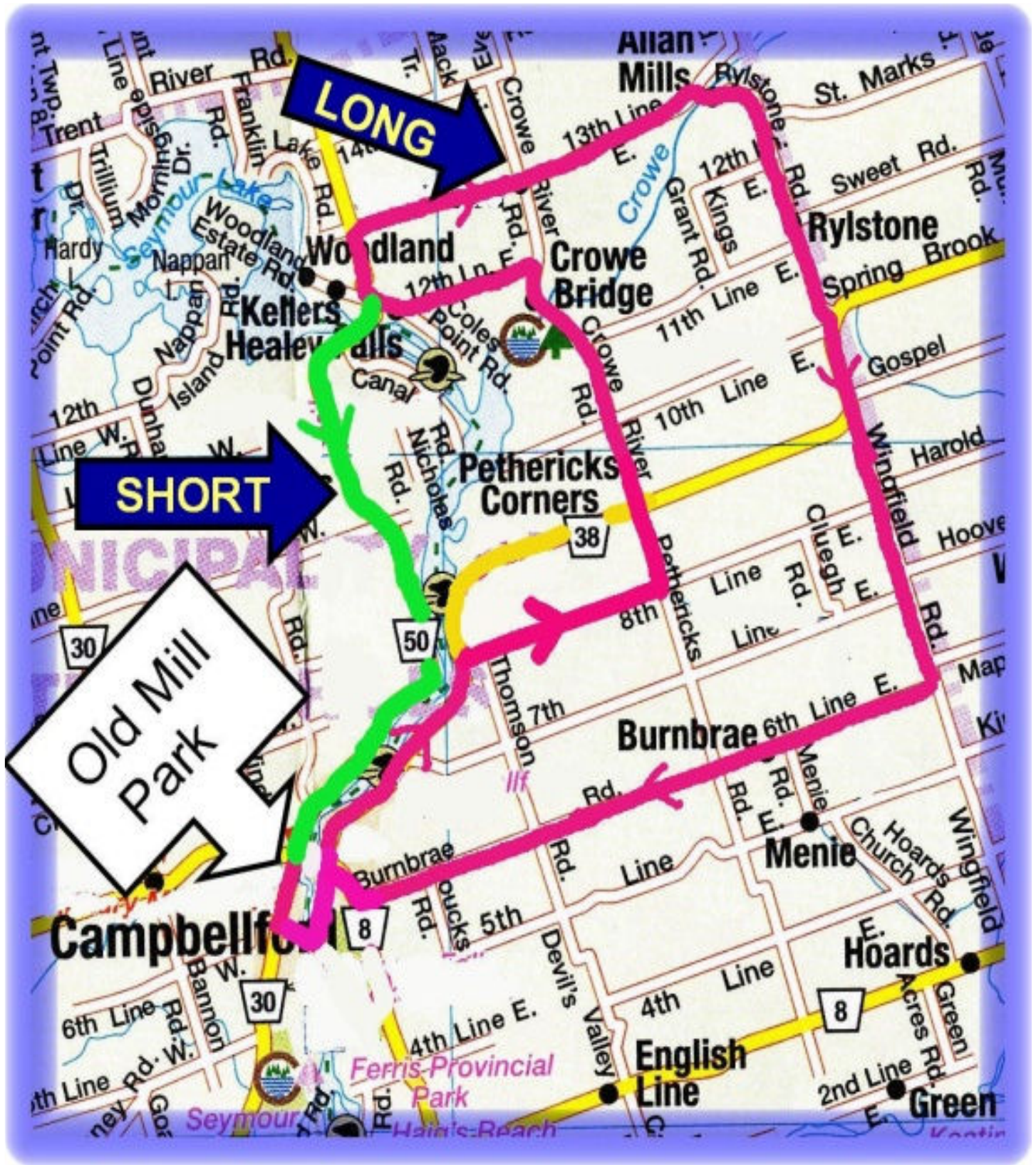
- 1.7 50.3  Trent Drive (*after the swing bridge*)
- 0.4 50.7  Grand Rd. (C.R.30)
- 1.7 52.4   Old Mill Park

THE DIRECTIONS THAT FOLLOW ARE FOR THE  
LONG (52 km) ROUTE. FOLLOW THESE SHADED  
DIRECTIONS FOR THE SHORT (30 km) ROUTE ⇨⇨⇨

- 2.8 20.2  C.R.50 (*Healey Falls*)  
*800 m (round trip) detour from here to see the Healey Falls*
- 1.3 21.5  13th Line East
- 5.9 27.4  Rylstone Rd. (*Crowe River*)
- 4.3 31.7  Spring Brook Rd. (C.R.38)
- 1.5 33.2  Wingfield Rd.
- 4.3 37.5  Burnbrae Rd. (very hilly!)
- 9.8 47.3  Centre St. (C.R.8)
- 0.5 47.8  Second St. (**Campbellford**)
- 0.6 48.4  Saskatoon Ave.
- 0.2 48.6  Trent Drive (*cross the river!*)

## DIRECTIONS FOR THE SHORT (30 km) ROUTE

- 2.8 20.2  C.R.50 (*Healey Falls*)  
*800 m (round trip) detour from here to see the Healey Falls*
- 10.0 30.2   Old Mill Park



**LONG**

**SHORT**

**Old Mill Park**

**Campbellford**

**Woodland**

**Kellers Healey Falls**

**Pethericks Corners**

**Crowe Bridge**

**Rylstone**

**Burnbrae**

**Menie**

**Hoards**

**English Line**

**Green**

**Ferris Provincial Park**

**Hain's Beach**

30

50

38

8

8

30