







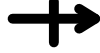




Osaca Odyssey (46 km, 36 km or 27 km)

Start at Port Hope Town Hall











0.0	0.0		west on Augusta St.
0.3	0.3		Pine St.
0.7	1.0		Bedford St. <i>becomes Yeovil St.</i>
0.8	1.8		Victoria St. N. (stop sign) <i>becomes Cranberry Rd.</i>
3.1	4.9		Sylvan Glen Rd. (slight jog L/R)
2.0	6.9		4th Line (stop sign)
1.8	8.7		C.R.10 (village of Canton) (unmarked; stop sign)
0.1	8.8		Massey Rd.
1.0	9.8		Kellogg Rd.
0.9	10.7		4th Line (stop sign)
2.4	13.1		Mastwoods Rd.

Continue straight on the 4th Line for **Shortcut A**, then turn left on Morris Church Rd. after 0.9 km. This makes the route 27 in length

5.1	18.2		C.R. 65 (Osaca Rd.) (unmarked; stop sign)
-----	------	---	--

Turn left on **C.R.65** for **Shortcut B**, then turn left on 4th Line after 3.4 km. This makes the route 36 km in length

1.1	19.3		6th Line (Village of Osaca) <i>becomes East Townline Rd.</i>
3.1	22.4		Concession Rd. 5
0.8	23.2		Gilmore Rd. (watch for sign at bottom of hill!)
2.2	25.4		Concession Rd. 4

0.9	26.3		5th Line
3.5	29.8		Osaca Rd. (C.R.65) <i>(unmarked; stop sign)</i>
2.0	31.8		4th Line
1.6	33.4		Morrish Church Rd.
3.4	36.8		Best's Rd. <i>(shortly after crossing Hwy. 401)</i>
0.6	37.4		Mail Rd. <i>(becomes Willow Beach Rd.)</i>
1.4	38.8		Lakeshore Rd. <i>(unmarked; stop sign)</i>
6.0	44.8		Ridout St. (at the lights)
1.3	46.1		Queen St.
0.2	46.3		Port Hope Town Hall

Port Hope

