

















# Katherine's Ride (52 km or 36 km)

Ride Starts at junction of Ridout St.  
and Toronto Rd., Port Hope

0.0	0.0		west on Lakeshore Rd.
6.1	6.1		Wicklow Beach Rd. <i>becomes Mail Rd.</i>
1.4	7.5		Bests Rd.
0.7	8.2		Wesleyville Rd, (unmarked; stop sign)
1.3	9.5		Morrish Church Rd. (stop sign @ C.R.2)
2.0	11.5		4th Line
1.5	13.0		C.R.65 (Osaca Rd.) (unmarked; stop sign)

The directions below are for the long, 52 km, ride.  
After turning on to C.R.65, follow these directions for  
the shorter, 36 km, ride      ⇨⇨⇨⇨⇨

6.6	19.6		7th Line (hamlet of Perrytown)
6.0	25.6		C.R. 10 (unmarked; stop sign)
0.6	26.2		7th Line
8.0	34.2		Little Rd.
2.0	36.2		Vimy Ridge Rd. <i>becomes 6th Line</i>
4.7	40.9		Jamieson Rd.
1.9	42.8		5th Line
1.7	44.5		Barrie Rd.
2.1	46.6		Sylvan Glen Rd. (@ 4th Line)
2.1	48.7		Cranberry Rd. <i>becomes Victoria St.</i>
3.5	52.2		Home, Kathryn !

3.4	16.4		Mastwoods Rd.
5.1	21.5		4th Line
1.6	23.1		Anderson Rd.
2.0	25.1		Loyalist Rd. <i>becomes Kellogg Rd.</i>
2.0	27.1		Massey Rd.
1.0	28.1		C.R.10 (unmarked; stop sign)
0.1	28.2		4th Line
1.8	30.0		Sylvan Glen Rd.
2.1	32.1		Cranberry Rd. <i>becomes Victoria St.</i>
3.5	35.6		Home, James !



**START**  
Port Hope

—