


















# Y Ride ? (50 km)

Rides starts at The Cobourg YMCA  
(339 Elgin Street West)


0.0	0.0		East on Elgin St.
0.2	0.2		Ontario St. (traffic lights)
1.5	1.7		Oliver's Lane
0.5	2.2		Oliver's Lane (stop sign @ Lenore Ave.)
0.5	2.7		Division St. N.
2.8	5.5		Dale Rd. (C.R.74) (unmarked; stop sign)
0.2	5.7		Racetrack Rd.
1.4	7.1		Racetrack Rd. (@ Ferguson Rd.)
1.6	8.7		Leach Rd.
0.3	9.0		Rose Rd.
1.3	10.3		Ferguson Rd.
0.2	10.5		Ball Rd.
0.8	11.3		Cornish Hollow Rd. (unmarked; stop sign)
3.9	15.2		Ontario St. (stop sign) (slight jog R/L on Dale Rd.)
1.5	16.7		Danforth Rd. W. <b>(this turn is easily missed!)</b>
2.8	19.5		Williamson Rd. (stop sign @ Dale Rd / C.R.74)
1.9	21.4		Bickle Hill Rd. (prepare to climb!) becomes Theatre Rd.
7.7	29.1		C.R.2 (unmarked; stop sign) <b>(The Waterfront Trail)</b>

2.3 31.4  Rogers Rd. (traffic lights)  
(immediately after Canadian Tire store)

*from here be sure to follow the blue / green  
Waterfront Trail signs to the Cobourg Harbour (5.1 km)*

5.1 36.5  Cobourg Harbour


*from here be sure to follow the blue / green  
Waterfront Trail signs to C.R.2 (3.5 km)*


3.5 40.0  C.R.2 (King St.)  
(unmarked; stop sign)

1.2 41.2  Workman Rd.

2.5 43.7  Elgin St. E.

0.4 44.1  Jarvis Rd.

0.5 44.6  Danforth Rd.  
(becomes Densmore Rd.)

3.2 47.8  Birchwood Trail  
(turn at St. Mary's Secondary School)

0.5 48.3  Elgin St. (busy!)  
(bike path is on south side of street)

1.4 49.7  Cobourg YMCA

**Red = 50 km route**

**Green = possible shortcuts**

