


























# The Wobbly Ride ! (60 km, or shorter)

Ride starts at the Casa-Dea Winery  
([www.casadeaestates.com](http://www.casadeaestates.com))

0.0	0.0		Greer Rd.
1.2	1.2		Greer Rd. (@C.R.33)
4.2	5.4		Danforth Rd.
0.6	6.0		Swamp College Rd.
3.0	9.0		C.R.2
3.1	12.1		C.R.33 (town of Wellington) (restaurants & stores)
1.2	13.3		Consecon St.
1.9	15.2		Danforth Rd.
0.7	15.9		Karlo Estates Winery
5.7	21.6		C.R.33
1.7	23.3		Hillier Creek Estates Winery
4.1	27.4		Partridge Hollow Rd.
2.6	30.0		Stinson Block Rd. <i>becomes C.R.39</i>
8.2	38.2		C.R.29 (village of Consecon)
0.1	38.3		Division Blvd.

0.4	38.7		Consecon Main St.
0.3	39.0		Lakeside Drive
8.3	47.3		Melville Rd. (village of Melville)
1.1	48.4		C.R.1
1.3	49.7		Chase Rd. (gravel road!)
1.5	51.2		Clossen Rd.
1.8	53.0		The Grange Winery
4.0	57.0		C.R.33
2.1	59.1		Greer Rd.
1.2	60.3		Casa-Dea Winery

