























# Western Wanderer (51 km)

## Ride starts at Gilmer's Home Hardware

|     |      |   |   |     |  |
|-----|------|---|---|-----|--|
| 0.0 | 0.0  |   | West on Marsh Rd.   |     |  |
| 3.4 | 3.4  |    | Dickinson Rd.<br><i>cross over wooden bridge</i><br>(sign missing, June 2010) | 2.1 | 50.3  Jocelyn St.<br>(unmarked; stop sign) |
| 1.4 | 4.8  |    | Lakeshore Rd.   | 0.7 | 51.0  Toronto Rd. (traffic lights)         |
| 7.2 | 12.0 |    | Lakeshore Rd.   | 0.1 | 51.1  Gilmer's Home Hardware               |
| 3.5 | 15.5 |    | Newtonville Rd. (stop sign)   |     |  |
| 4.4 | 19.9 |    | Hill St. (stop sign @ C.R.2)<br>(village of <b>Newtonville</b> )              |     |  |
| 0.8 | 20.7 |    | Reid Rd.  |     |  |
| 4.1 | 24.8 |    | Reid Rd.<br>(jog R/L on Conc. Rd. 4)  |     |  |
| 2.1 | 26.9 |    | Conc. Rd. 5   |     |  |
| 0.8 | 27.7 |    | Conc. Rd. 5<br>(stop sign @ Durham Rd.18)                                     |     |  |
| 3.3 | 31.0 |   | East Townline Rd.<br>(becomes 6th Line)                                       |     |  |
| 3.1 | 34.1 |  | C.R.65 (hamlet of <b>Osaca</b> )<br>(unmarked / stop sign)                    |     |  |
| 1.1 | 35.2 |  | Mastwoods Rd.   |     |  |
| 5.0 | 40.2 |  | 4th Line  |     |  |
| 2.4 | 42.6 |  | Kellogg Rd. (watch for sign!)   |     |  |
| 0.8 | 43.4 |  | Massey Rd.  |     |  |
| 0.9 | 44.3 |  | C.R.10 (Hamlet of <b>Canton</b> )<br>(unmarked / stop sign)                   |     |  |
| 0.1 | 44.4 |  | 4th Line  |     |  |
| 1.8 | 46.2 |  | Sylvan Glen Rd.   |     |  |
| 2.0 | 48.2 |  | Cranberry Rd.<br>(Jog L/R on C.R.74)  |     |  |

