


Warkworth Wanderer (53 or 35 km)

Start & Finish on Warkworth Main Street


0.0 0.0 north on Main St., Warkworth

0.4 0.4  Church St.
(becomes Mill St.)

0.5 0.9  Banta Rd.

1.9 2.8  3rd. Concession
becomes Noonan Rd.

8.3 11.1  Noonan Rd.


1.3 12.4  C.R.29 (hamlet of **Burnley**)
(stop sign; C.R.29 signed to Warkworth)

2.1 14.5  C.R.29 (unmarked; stop sign)


1.7 16.2  Covert Hill Rd.
(Oak Heights winery on left)
(enjoy the 80 km/hr descent!)
(Covert Hill Rd. becomes Clarkson Rd.)


3.7 19.9  Jakobi Rd. / Dunbar Rd.

0.6 20.5  Morganston Rd.

4.4 24.9  Mount Pleasant Rd. (stop sign)
For the 35 km ride, continue on Morganston Rd. for a further 3 km to Morganston, then turn left on C.R.25. Ignore the shaded directions that follow. The 35 km route directions continue on top right.

5.5 30.4  Percy St. (C.R.25)

0.5 30.9  Percy St. (Castleton / store)

1.0 31.9  Old Shelter Valley Rd.

1.7 33.6  Pipeline Rd. (stop sign)

0.9 34.5  Dingman Rd. (stop sign @ C.R.25)


6.1 40.6  Tobacco Rd.

3.9 44.5  C.R.25 (stop sign)

1.7 46.2  C.R.25 (village of Morganston)
(35 km route turns left here; deduct 18 km from totals)

2.8 49.0  Gravel Rd.

2.2 51.2  Platt Rd. (village of Norham)

0.3 51.5  Norham Rd.
(becomes Main St. in Warkworth)

1.5 53.0  Warkworth

