













Two Lakes Tour (54 km)

Directions start at Downtown Consecon

- | | | | |
|------|------|---|--|
| 0.0 | 0.0 | | S. on C.R.29 (Consecon store) |
| 0.2 | 0.2 |  | C.R.39 |
| 8.1 | 8.3 |  | Partridge Hollow Rd. |
| 2.6 | 10.9 |  | C.R.33 (Loyalist Parkway) |
| 6.0 | 16.9 |  | Danforth Rd. |
| 6.7 | 23.6 |  | Consecon St. |
| 3.0 | 26.6 |  | Main St. (C.R.33)
(town of Wellington - most services) |
| 1.3 | 27.9 |  | C.R.2 |
| 11.4 | 39.3 |  | Melleville Rd. |
| 5.4 | 44.7 |  | Lakeside Dr.
<i>becomes Link Rd.</i> |
| 2.8 | 47.5 |  | Carnrike Rd.
<i>becomes Lakeside Dr.</i> |
| 6.0 | 53.5 |  | Mill St. (village of Consecon) |
| 0.5 | 54.0 |  | Home! |

