

































The Turkey Ride! (47 km or 39 km)








Rides starts at the Cobourg Harbour

0.0	0.0		North on Division St. (<i>east end of Harbour</i>)
0.1	0.1		Queen St. (lights)
0.8	0.9		D'Arcy St.
0.5	1.4		Lakeshore Dr. (<i>at Lake Ontario</i>)
1.0	2.4		Coverdale Ave.
0.8	3.2		King St. E. (C.R.2)
2.0	5.2		Workman Rd.
2.5	7.7		Elgin St. E.
0.4	8.1		Jarvis Rd.
0.4	8.5		Danforth Rd. (unmarked)
0.5	9.0		Nagle Rd.
3.0	12.0		Van Luven Rd. (<i>becomes Payn Rd.</i>)
6.8	18.8		Community Centre Rd. (unmarked; stop sign)
2.3	21.1		C.R.45 (Village of Baltimore) (unmarked; stop sign)
1.0	22.1		C.R. 15 (Harwood Rd.)
1.6	23.7		Racetrack Rd.
1.5	25.2		Leach Rd.
0.3	25.5		Rose Rd.
1.3	26.8		Ferguson Rd.
0.2	27.0		Ball Rd.
0.8	27.8		Cornish Hollow Rd. (unmarked; stop sign)

Directions for the long (47 km) ride

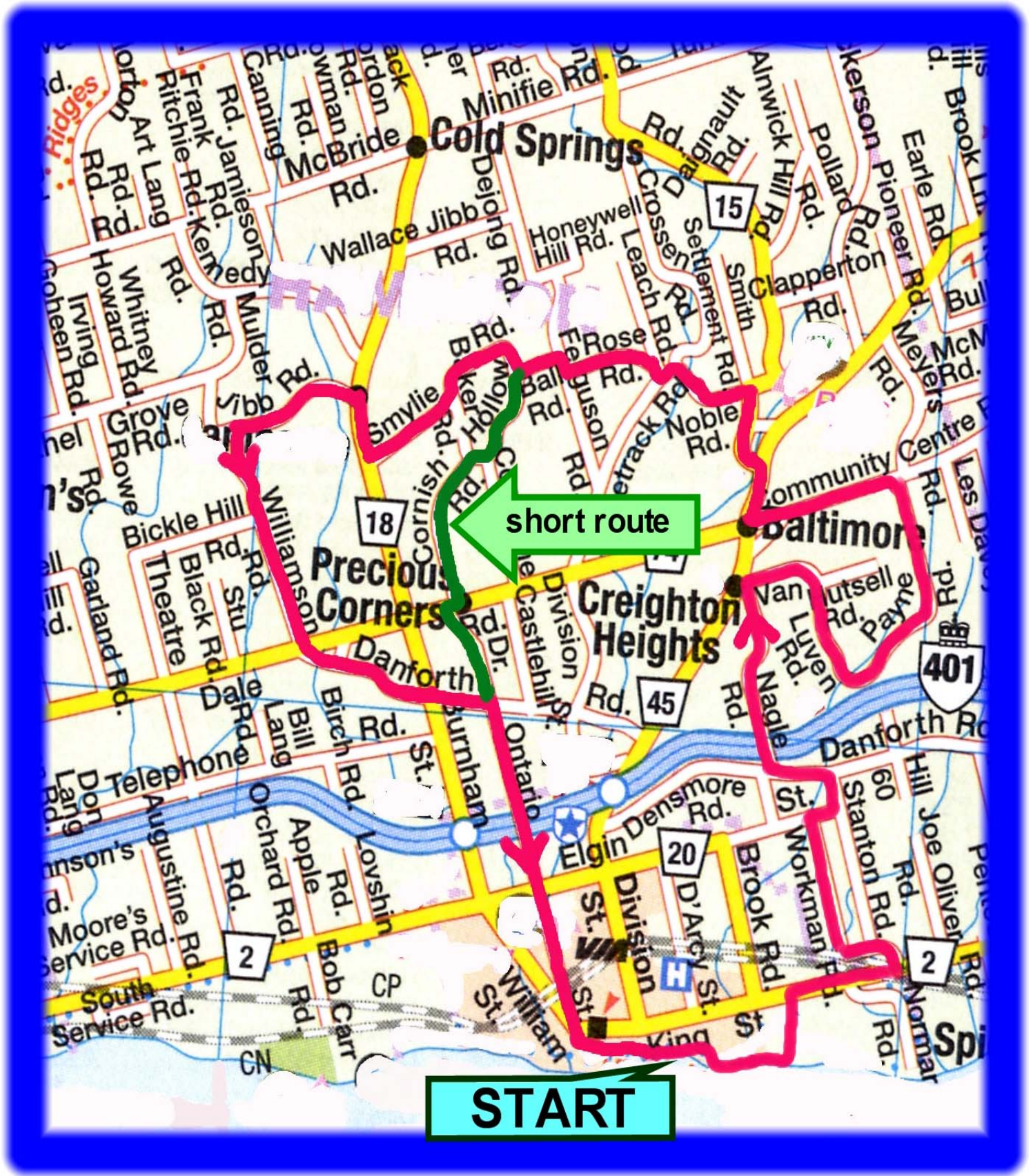
27.8			Cornish Hollow Rd.
0.4	28.2		Smylie Rd.
2.5	30.7		C.R. 18 (unmarked; stop sign)
1.2	31.9		Kennedy Rd.
0.3	32.2		Jibb Rd.
2.5	34.7		Williamson Rd.
3.3	38.0		Danforth Rd. (unmarked) (<i>stop sign @ Dale Rd.</i>)
2.0	40.0		Danforth Rd. (unmarked) (<i>stop sign @ C.R. 18</i>)
0.9	40.9		Ontario St. (stop sign)
4.5	45.4		Ontario St. (at lights)
0.1	45.5		Albert St.
0.4	45.9		Hibernia St. (lights)
0.3	46.2		Third St.
0.5	46.7		Cobourg Harbour

Directions for the short (39 km) ride

27.8			Cornish Hollow Rd.
5.6	33.4		Ontario St. (stop sign) (<i>slight jog R/L on Dale Rd.</i>)
4.5	37.9		Ontario St. (at lights)
0.1	38.0		Albert St.
0.4	38.4		Hibernia St. (lights)
0.3	38.7		Third St.
0.5	38.9		Cobourg Harbour

This is where the two rides diverge.

Be sure to follow the correct directions back to Cobourg!



short route

START