

























# Trent River Truckin (63 km)

## Start & Finish on Warkworth Main Street

0.0	0.0		north on Main St.
0.2	0.2		Church St. <i>(becomes Mill St.)</i>
0.2	0.4		Old Hastings Rd.
0.1	0.5		Percy St. <i>becomes Godolphin Rd.</i>
3.7	4.2		Concession 6 East
4.5	8.7		Skinkle Rd. <i>(hard-pack surface for 900 m)</i>
1.1	9.8		Mahoney Rd.
2.7	12.5		5th Line
0.9	13.4		Bannon Rd.
1.3	14.7		6th Line <i>(becomes Victoria St.)</i>
2.2	16.9		Grand St. (town of <b>Campbellford</b> )
1.2	18.1		Bridge St.
0.2	18.3		Front St. (C.R.38)
3.5	21.8		8th Line East
3.7	25.5		Petherick's Rd.
1.3	26.8		Crowe River Rd. (stop sign) <i>(Hamlet of <b>Petherick's Corners</b> - Church-Key Brewery)</i>
4.2	31.0		12th Line East <i>(Crowe River)</i>

2.8	33.8		C.R.50 ( <i>Healey Falls</i> )
10.0	43.8		Bridge St. (C.R.30) <i>(town of <b>Campbellford</b>)</i>
2.7	46.5		C.R.35 ( <i>caution: busy road!</i> )
5.0	51.5		Godolphin Rd. <i>(becomes Percy St. in Warkworth)</i>
10.5	62.0		Old Hastings Rd.
0.2	62.2		Mill St.
0.2	62.4		Main St.
0.2	62.6		Downtown Warkworth

©2009 Brian Hedney ([www.hedney.com](http://www.hedney.com))

**START IN VILLAGE OF WARKWORTH  
(bottom left of map)**

