





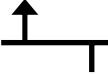












Telephone Road Madness (48 km & 34 km)

Start in Downtown Colborne







0.0	0.0		south on Division St. (C.R.31)
0.9	0.9		Earl St. (C.R.31)
0.4	1.3		C.R.31 <i>becomes Wicklow Beach Rd.</i>
8.1	9.4		Orchard Grove Rd.
3.7	13.1		Station Rd. (stop sign)
2.2	15.3		C.R.2 (village of Grafton)
1.7	17.0		Shelter Valley Rd.
3.5	20.5		Telephone Rd.

From here, the shorter (34 km) directions
continue in the shaded region → → → → →

1.3	21.8		Telephone Rd. (jog L/R for 200 m on Vernonville Rd.)
2.9	24.7		Telephone Rd.
3.2	27.9		C.R.25 (stop sign)
2.0	29.9		C.R.21
4.3	34.2		Trottman Rd. (village of Dundonaldson)
1.9	36.1		Telephone Rd. (again!) <i>(great view of Lake Ontario)</i>

1.9	38.0		Lake Rd.
1.9	39.9		Little Lake Rd. <i>becomes Purdy Rd.</i>
4.5	44.4		Durham Rd. <i>enjoy the 70 km/hr descent!</i>
2.0	46.4		C.R.2 (village of Colborne)
1.2	47.6		Home, Sweet Home!

Follow these directions for the 34 km ride

1.3	21.8		Vernonville Rd.
1.5	23.3		Dudley Rd. (stop sign)
5.3	28.6		Purdy Rd. (stop sign @ C.R.25)
1.7	30.3		Durham Rd. <i>enjoy the 70 km/hr descent!</i>
2.0	32.3		C.R.2 (village of Colborne)
1.2	33.5		Home, Sweet Home!

DOTTED LINE IS THE SHORTENED ROUTE



START