




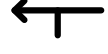





























Sylvan Glen Picnic (88 km)

Start at Sylvan Glen Conservation Area

0.0	0.0		North on Sylvan Glen Rd.	1.0	47.7		(Clarke) Conc. Rd. 5
0.8	0.8		Fourth Line	2.3	50.0		Lawrence Rd.
0.1	0.9		Barrie Rd.	2.1	52.1		Conc. Rd. 4
2.1	3.0		Fifth Line	1.2	53.3		Golf Course Rd.
2.1	5.1		C.R. 10 (unmarked; stop sign)	4.1	57.4		Durham Hwy. #2
5.9	11.0		C.R. 9 (Garden Hill)	1.7	59.1		Morgans Rd.
2.2	13.2		Dean's Hill Rd.	3.0	62.1		Lakeshore Rd.
2.2	15.4		Oak Hill Rd.	7.8	69.9		Lakeshore Rd. (watch for the sign!)
6.1	21.5		Cold Springs Camp Rd.	7.2	77.1		Dickinson Rd.
0.5	22.0		Thertell Rd.	1.5	78.6		Deer Park Rd. (unmarked; stop sign)
3.9	25.9		Dell Rd. <i>becomes Conc. Rd. 8</i>	2.0	80.6		Deer Park Rd. (unmarked) (slight jog L/R on C.R. 2)
1.7	27.6		White Rd.	2.0	82.6		Fourth Line
1.8	29.4		C.R. 9 (unmarked; stop sign)	2.6	85.2		C.R. 10 (unmarked; stop sign)
1.7	31.1		Carscadden Rd. <i>becomes Conc. Rd. 8</i>	0.6	85.8		Fourth Line (sign hidden!) signed to Canton United Church!
9.0	40.1		Leskard Rd. (Leskard)	1.8	87.6		Sylvan Glen Rd.
4.2	44.3		Ochonski Rd. (jog R/L on Taunton Rd.)	0.8	88.4		Conservation Area
1.6	45.9		Station St. <i>watch for sign!</i>				
0.8	46.7		Main St. (Village of Orono)				

