


# Starkville, or Not (39 km or 54 km)

Start at 5th Line & C.R.65, South of Osaca

0.0 0.0 West on 5th Line

3.7 3.7  Conc. Rd. 4  
(jog R/L on East Townline Rd.)

4.2 7.9  Reid Rd.


*(the extra 15.8 km hilly loop turns right at Reid Rd. and follows the shaded directions below)*

0.0 0.0 north on Reid Rd.

2.2 2.2  Conc. Rd. 5

6.1 8.3  Lawrence Rd.

2.1 10.4  Conc. Rd. 4

5.4 15.8  Reid Rd.

4.1 12.0  Hill St.


0.8 12.8  Newtonville Rd. (C.R.18)  
(village of **Newtonville**)


4.4 17.2  Lakeshore Rd.

3.6 20.8  Lakeshore Rd.

7.2 28.0  Dickinson Rd.

1.4 29.4  Deer Park Rd. (unmarked)  
(immediately after wooden bridges)

4.0 33.4  4th Line  
(unmarked; stop sign)

3.2 36.6  C.R.65 (Osaca Rd.)  
(unmarked; stop sign)

2.0 38.6  Home, Sweet Home!

