






























# Rice Lake Ramble (51 km long; 735 m ascent)

## Start & Finish at Precious Corners

0.0	0.0		North on Cornish Hollow Rd.				
4.3	4.3		Smylie Rd.	0.9	33.5		McKinlay Rd. (bakery) <i>(becomes Tinney Rd., then becomes Linton Rd.)</i>
2.5	6.8		C.R. 18 ( <b>Camborne</b> ) (unmarked; stop sign)	2.5	36.0		Beaver Meadow Rd.
1.1	7.9		Kennedy Rd.	0.8	36.8		Eagleson Rd.
3.9	11.8		Vimy Ridge Rd. (Sixth Line)	2.1	38.9		Minifie Rd. / 6th Line
1.1	12.9		Morton Rd.	0.6	39.5		C.R. 15 (Harwood Rd.) (unmarked; stop sign)
3.7	16.6		Cavan Rd.	0.7	40.2		Crossen Rd.
0.8	17.4		West Rd.	4.0	44.2		Racetrack Rd. (stop sign)
0.8	18.2		C.R. 9 (caution: busy road) (unmarked; stop sign)	0.3	44.5		Leach Rd.
0.8	19.0		Lander Rd.	0.3	44.8		Rose Rd.
3.2	22.2		C.R. 18 (unmarked; stop sign) <i>Pitcher's Place restaurant</i>	1.3	46.1		Ferguson Rd.
0.8	23.0		C.R. 18 (stop sign / store) (Village of <b>Gore's Landing</b> )	0.2	46.3		Ball Rd.
4.6	27.6		Lakeshore Dr. ( <b>Harwood</b> )	0.8	47.1		Cornish Hollow Rd.
0.1	27.7		Lakeshore Dr. (unmarked) <i>(becomes Front Street)</i>	3.8	50.9		Dale Rd. (C.R. 74)
1.1	28.8		C.R. 18 (Rice Lake Scenic Dr.) (gas station & store)				
0.7	29.5		Sully Rd.				
3.1	32.6		C.R. 9 (caution: busy road!) (unmarked; stop sign)				

