






























Racetrack Ramble (46 km)

Start at Port Hope Town Hall

0	0.0		Queen St.	0.3	20.4		Ball Rd.
0.2	0.2		Walton St.	0.8	21.2		Cornish Hollow Rd.
0.1	0.3		Mill St. <i>(at lights)</i>	0.4	21.6		Smylie Rd.
0.1	0.4		Ward St.	2.5	24.1		C.R. 18 <i>(unmarked; stop sign)</i>
2.2	2.6		Hamilton Rd.	1.2	25.3		Kennedy Rd.
1.4	4.0		Telephone Rd.	0.3	25.6		Jibb Rd.
6.2	10.2		Burnham St. (C.R.18) <i>(unmarked; stop sign)</i>	3.1	28.7		Bethel Grove Rd. (5th Line)
0.8	11.0		Danforth Rd. <i>(watch for sign!)</i>	7.9	36.6		Barrie Rd. <i>(watch for sign!)</i>
2.1	13.1		Division St.	2.0	38.6		Sylvan Glen Rd. <i>(Slight jog R/L on 4th Line)</i>
2.2	15.3		Dale Rd. <i>(unmarked; stop sign)</i>	2.1	40.7		Cranberry Rd. <i>(Slight jog L/R on C.R.74)</i>
0.2	15.5		Racetrack Rd.	0.6	41.3		Choate Rd. <i>(becomes Cavan Street)</i>
1.5	17.0		Racetrack Rd. bears right.	4.0	45.3		Walton St.
1.6	18.6		Leach Rd.	0.2	45.5		Queen Street
0.2	18.8		Rose Rd.	0.2	45.7		Port Hope Town Hall
1.3	20.1		Ferguson Rd.				

Port Hope
Start / Finish

Cobourg
Victoria Hall
Cobourg E
Pierhead Li

