





















Pretty+Easy (50 km or 33 km)









Ride starts at 5th Line, south of Osaca

0.0	0.0		north on C.R.65
1.4	1.4		Mastwoods Rd.
5.0	6.4		4th Line
2.4	8.8		Kellogg Rd. (watch for sign!)
0.8	9.6		Massey Rd.
0.9	10.5		C.R.10 (Hamlet of Canton) (unmarked / stop sign)
0.1	10.6		4th Line
1.8	12.4		Sylvan Glen Rd.
2.0	14.4		Cranberry Rd. (Jog L/R on C.R.74)
2.0	16.4		Jocelyn St. (town of Port Hope) (unmarked; stop sign)
0.7	17.1		Marsh Rd. (traffic lights)
0.9	18.0		Baulch Rd.

The directions that follow are for the long (50 km) ride. Refer to the shaded directions for the short (33 km) route →→→→→→→→→

1.7	19.7		Lakeshore Rd.
9.9	29.6		Lakeshore Rd.
3.5	33.1		Newtonville Rd.
4.4	37.5		Hill St. (stop sign @ C.R.2) (village of Newtonville)
0.8	38.3		Reid Rd.
4.1	42.4		Conc. Rd. 4
0.8	43.2		Conc. Rd. 4 (stop sign @ Durham Rd.18)
3.3	46.5		5th Line
3.4	49.9		Home, Sweet Home

DIRECTIONS FOR THE SHORT (33 km) ROUTE

1.7	19.7		Lakeshore Rd.
4.4	24.1		Willow Beach Rd. (becomes Mail Rd.)
1.3	25.4		Bests Rd.
0.6	26.0		Wesleyville Rd. (unmarked; stop sign; Hwy.401)
1.4	27.4		Morrish Church Rd. (unmarked; stop sign @ C.R.2)
2.0	29.4		4th Line
1.5	30.9		C.R.65 (Osaca Rd.)
2.0	32.9		Home, Sweet Home

