














































Visit Port Hope (78 km or 62 km)

Start / Finish at the Newcastle Marina			
OUTBOUND TO PORT HOPE (33 km)		45 km ROUTE BACK TO NEWCASTLE	
0.3	0.3		Shipway Ave. <i>follow the Waterfront Trail signs</i>
0.3	0.6		Waterfront Trail <i>follow the dedicated paved trail</i>
1.1	1.7		Mill St.
1.2	2.9		Boulton St. <i>becomes Lakeshore Rd.</i>
2.5	5.4		Lakeshore Rd. <i>immediately after train tracks</i>
10.5	15.9		Lakeshore Rd.
7.4	23.3		Dickinson Rd.
1.4	24.7		Marsh Rd. <i>(unmarked / stop sign) (after 2nd wooden railway bridge)</i>
3.4	28.1		Jocelyn St. (traffic lights) <i>(stop sign at Toronto Rd., C.R.2)</i>
2.8	30.9		Ontario St., C.R.28 (lights)
1.8	32.7		Walton St., Port Hope
0.2	32.9		Queen St.
29 km ROUTE BACK TO NEWCASTLE			
0.3	0.3		Robertson St. <i>becomes Dorset St. W. becomes Bramley St. S.</i>
1.4	1.7		Ridout St. (stop sign)
0.2	1.9		Lakeshore Rd. (traffic lights)
11.8	13.5		East Townline Rd.
1.8	15.3		Conc. Rd. 1
11.3	26.6		Mill St., Newcastle
0.4	27.0		Port of Newcastle Dr. <i>follow the Waterfront Trail signs</i>
1.7	28.7		<i>back to the Newcastle Marina</i>
0.3	0.3		Robertson St. <i>becomes Dorset St. W. becomes Bramley St. S.</i>
1.7	2.0		Bramley St. N. <i>(stop sign @ Ridout St.)</i>
0.3	2.3		Bruton St. (stop sign)
0.1	2.4		Victoria St. N. (stop sign) <i>becomes Cranberry Rd.</i>
3.1	5.5		Sylvan Glen Rd. <i>(slight jog L/R on C.R.74)</i>
2.1	7.6		Fourth Line
1.8	9.4		C.R. 10 <i>(unmarked; stop sign)</i>
0.1	9.5		Massey Rd. <i>(turn just before the bridge!)</i>
1.0	9.9		Kellogg Rd <i>becomes Loyalist Rd.</i>
2.0	11.9		Anderson Rd.
2.1	14.0		4th Line
1.5	15.5		Mastwoods Rd
5.1	20.6		C.R. 65 (Osaca Rd.) <i>(unmarked; stop sign)</i>
1.1	21.7		Sixth Line (hamlet of Osaca) <i>(attention : turn easily missed!)</i>
2.6	24.3		East Townline Rd.
0.3	24.6		Concession Rd. 5
7.5	32.1		Walsh Rd. (bottom of hill !)
2.2	34.3		Conc. Rd. 4
0.9	35.2		Golf Course Rd.
2.1	37.3		Conc. Rd. 3
2.5	39.8		Arthur St.
2.0	41.8		Durham Hwy. 2 (King Street)
0.6	42.4		Mill St., Newcastle (traffic lights)
1.3	43.7		Port of Newcastle Dr. <i>follow the Waterfront Trail signs</i>
1.7	45.4		<i>back to the Newcastle Marina</i>

START

29 km RETURN

45 km RETURN

