



























The Picnic Ride! (86 km)

Start in Downtown Millbrook			
0.0	0.0	west on C.R.21	
0.4	0.4	 C.R.10 (Duke St.)	
4.5	4.9	 Carmel Line	
3.2	8.1	 Brackenridge Dr.	
1.4	9.5	 Deyell Line <i>(becomes Hutchinson Dr.)</i>	
7.6	17.1	 Syer Line (unmarked; stop sign)	
3.8	20.9	 C.R.10 (stop sign @ Hwy.115)	
1.7	22.6	 C.R.10 (village of Cavan)	
7.0	29.6	 village of Mount Pleasant	
1.3	30.9	 Haye's Line <i>(at cemetary)</i>	
3.5	34.4	 Orange Corners Rd. <i>(turn at bottom of steep hill!!)</i>	
1.4	35.8	 Meadowview Rd. (stop sign)	
2.8	38.6	 Liley Lake Rd. <i>(stop sign at Hwy.7)</i>	
1.5	40.1	 Peterborough Rail Trail <i>(the trail is easily missed - turn before Stockdale Rd.!)</i>	
6.0	46.1	 Viaduct	
6.6	52.7	 Bridge Over Pond	
0.1	52.8	 Paved Road	
0.3	53.1	 King St., Hwy.7 (Omemees)	
1.3	54.4	 C.R.38 (Ski Hill Rd.)	
13.4	67.8	 Wilson St. (village of Bethany) <i>(jog R/L for 100 m on Hwy.7A)</i>	
0.1	67.9	 Davis St.	
0.1	68.0	 Glengarry Rd. <i>(becomes Weston Rd.)</i>	
3.1	71.1	 C.R.32 (Porter Rd.)	
3.0	74.1	 Solanum Way <i>(becomes Fallis Line)</i>	
6.8	80.9	 Tapley ¼ Line <i>(unmarked; stop sign at Hwy.115)</i>	
1.7	82.6	 C.R.21 (unmarked; stop sign)	
3.6	86.2	 Downtown Millbrook	

