





















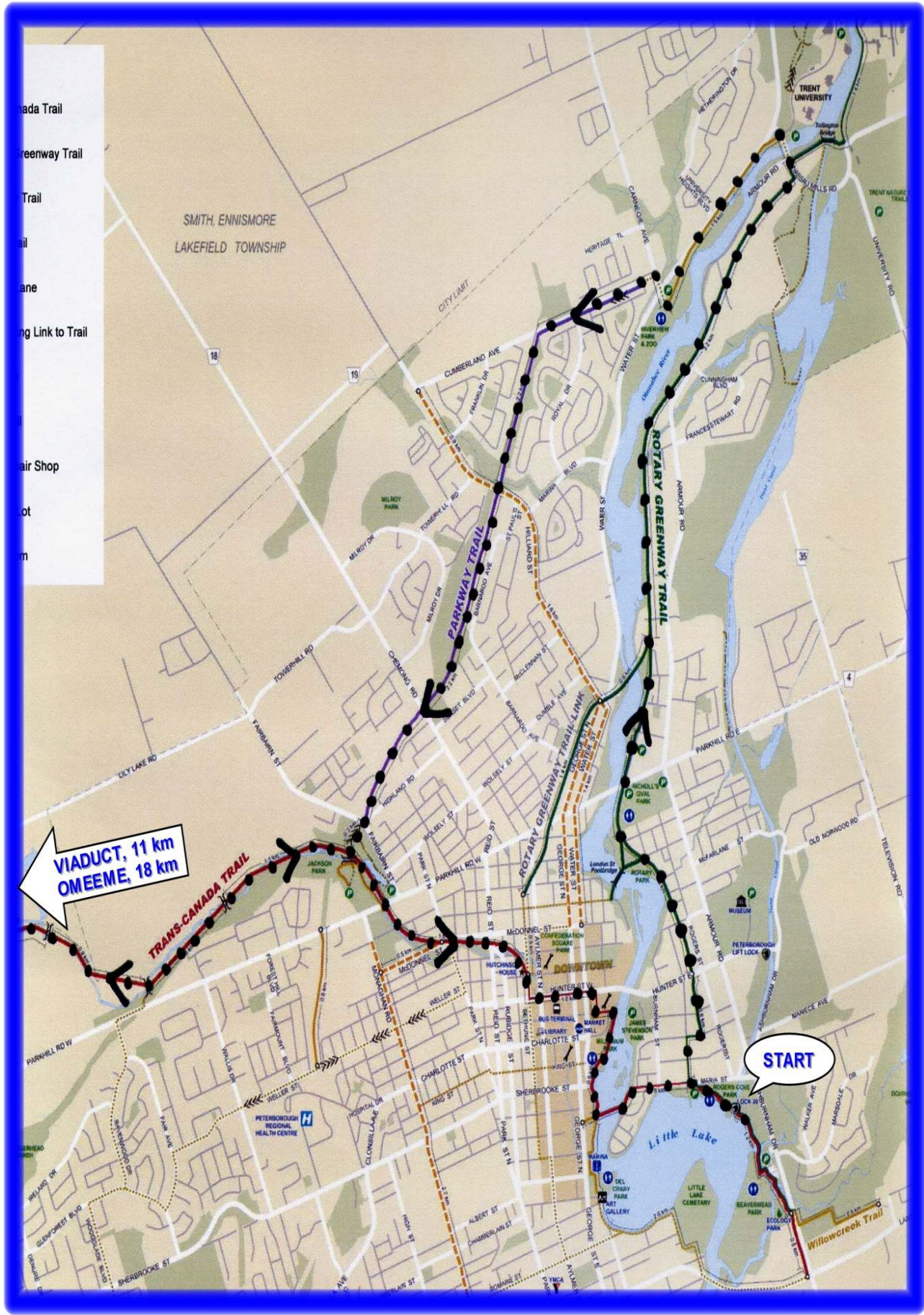


# Peterborough Trails (57 km)

Ride starts at Peterborough's Beavermead Park (junction of Ashburnham Dr. & Marsdale Dr.)

Ride starts at Peterborough's Beavermead Park (junction of Ashburnham Dr. & Marsdale Dr.)		RETURN FROM OMEMEE TO PETERBOROUGH	
0.0	0.0		
0.1	0.1		continue on Trans Canada Trail
0.9	1.0		Mark St. <i>(follow the Rotary Greenway Trail for the next 6 km to Trent University)</i>
0.3	1.3		Sophia St.
0.1	1.4		<b>Look for, and follow, the paved (Rotary Greenway) trail!</b>
5.9	7.3		Cross Otonabee River on Nassau Mills Rd.
0.2	7.5		Before the lights, follow the trail signed to <b>Parkway Trail</b> . The trail follows Water St. for one kilometre.
1.4	8.9		<b>Riverview Zoo entrance</b>
1.0	9.9		Return to entrance after a 1 km tour of the zoo!
			Trail (to Parkway Trail) continues on left side of Carnegie St., then follows Cumberland Ave.
0.3	10.2		Parkway Trail begins <i>(on left side of Cumberland Ave.)</i>
4.1	14.3		Jackson Park Trail (gravel) <i>(@ Fairbain St.)</i>
0.2	14.5		trail to <b>Trans Canada Trail</b>
0.1	14.6		Trans Canada Trail (west) <i>(old train line)</i>
12.0	26.6		Viaduct
7.0	33.6		Omemee <i>(Tully Lark Coffee Shop)</i>
7.0	40.6		Viaduct
13.8	54.4		Trail ends @ Brock St. <i>(follow TCT along Bethune St.)</i>
0.1	54.5		Hunter St.
0.1	54.6		Queen St. <i>(@ Dan Joyce's)</i>
0.1	54.7		Simcoe St.
0.1	54.8		<b>paved bike trail resumes</b> <i>(@ Otonabee River)</i>
0.8	55.6		TCT crosses Otonabee River on train bridge
1.7	57.3		Beavermead Park



ada Trail  
 reenway Trail  
 Trail  
 ail  
 ane  
 ng Link to Trail  
 air Shop  
 ot  
 m

**VIADUCT, 11 km**  
**OMEEME, 18 km**

**START**