





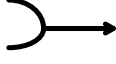
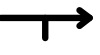








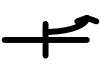





"O Canada" (55 km or shorter)

Ride starts on Danforth Rd., near McEwen

0.0	0.0		east on Danforth Rd. <i>Danforth Rd. becomes Gully Rd.</i>	1.3	47.9		C.R.45 (unmarked; stop sign) (caution: busy road!)
4.3	4.3		Gully Rd. (stop sign)	0.7	48.6		Densmore Rd. (lights) (<i>becomes Danforth Rd.</i>)
1.5	5.8		C.R.2 (unmarked; stop sign)	6.0	54.6		Home, Sweet Home!
4.1	9.9		Shelter Valley Rd.				
3.4	13.3		Telephone Rd.				
1.2	14.5		Vernonville Rd.				
1.5	16.0		Vernonville Rd.				
0.9	16.9		C.R.2 (unmarked; stop sign)				
0.8	17.7		Thomas Rd.				
3.0	20.7		Lakeport Rd. <i>becomes Wicklow Beach Rd.</i>				
3.0	23.7		Orchard Drive Rd.				
3.9	27.6		Lakeshore Rd. (stop sign)				
3.9	31.5		Archers Rd.				
1.4	32.9		C.R.2 (unmarked; stop sign) <i>(becomes King St. in Cobourg)</i>				
9.3	42.2		Ontario St. (town of Cobourg)				
3.4	45.6		Oliver's Lane				
0.5	46.1		Oliver's Lane <i>(stop sign @ Lenore Ave)</i>				
0.5	46.6		Division St.				

