





















# Northumberland Hills (Short Ride, 53 km)

## Ride starts at Sylvan Glen

		N. on Sylvan Glen Road					
				4.4	20.1		Rice Lake Dr. ( <b>Bewdley</b> ) (restaurant; store; picnic area)
0.8	0.8		Fourth Line	1.7	21.8		Ninth Line / Dieppe Rd. sign (on left) hidden by trees!
0.1	0.9		Barrie Rd.	1.9	23.7		Woodvale School Rd. <i>construction for first 500 m!</i>
2.0	2.9		Fifth Line <i>becomes Bethel Grove Rd.</i>	2.1	25.8		C.R. 9 (Ganaraska Rd.) (unmarked; stop sign)
5.2	8.1		Vic Lightle Rd.	5.0	30.8		Mill St. ( <b>Garden Hill</b> ) (store; park; picnic area)
2.1	10.2		Vimy Ridge Rd. (6th Line)	2.1	32.9		Seventh Line
1.8	12.0		Morton Rd. <i>watch for sign!</i>	5.0	37.9		C.R. 65 (Osaca Rd.) (unmarked; stop sign)
3.7	15.7		Cavan Rd.	3.2	41.1		Mastwoods Rd.
				5.1	46.2		Fourth Line
				3.2	49.4		CR 10 (unmarked; stop sign)
				0.6	50.0		Fourth Line (sign hidden!) <i>signed to Canton United Church!</i>
				1.8	51.8		Sylvan Glen Rd.
				0.8	52.6		Conservation Area

