








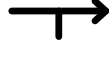





























# Northumberland Hills (Long Ride, 86 km)

## Ride starts at Sylvan Glen

		N. on Sylvan Glen Road	5.2	39.7		Rice Lake Dr. ( <b>Bewdley</b> ) (restaurant; store; picnic area)
0.7	0.7	 Fourth Line	1.7	41.4		Ninth Line / Dieppe Rd. sign (on left) hidden by trees!
0.1	0.8	 Barrie Rd.	1.9	43.3		Woodvale School Rd. <i>construction for first 500 m!</i>
2.0	2.8	 Fifth Line <i>becomes Bethel Grove Rd.</i>	2.1	45.4		C.R. 9 (Ganaraska Rd.) (unmarked; stop sign)
5.2	8.0	 Vic Lightle Rd.	5.0	50.4		Mill St. ( <b>Garden Hill</b> ) (store; park; picnic area)
2.1	10.1	 Vimy Ridge Rd. (6th Line)	2.1	52.5		Seventh Line
2.9	13.0	 Kennedy Rd.	5.0	57.5		C.R. 65 (Osaca Rd.) (unmarked; stop sign)
2.1	15.1	 Jamieson Rd. <i>becomes McBride Rd / Sixth Line</i>	3.2	60.7		Mastwoods Rd.
3.7	18.8	 C.R. 18 ( <b>Cold Springs</b> ; store) (unmarked; stop sign)	5.0	65.7		Fourth Line
2.1	20.9	 Beavermeadow Rd.	0.9	66.6		Morrish Church Rd.
1.3	22.2	 Linton Rd. <i>becomes Tinney Rd. then becomes McKinlay Rd.</i>	5.9	72.5		Lakeshore Rd. (unmarked; flashing red light)
2.5	24.7	 C.R. 9 (unmarked; stop sign)	2.6	75.1		Dickinson Rd.
0.8	25.5	 Lew Harris Rd.	1.5	76.6		Deer Park Rd. (unmarked; stop sign)
2.3	27.8	 C.R. 18 (Rice Lk. Scenic Dr.) (unmarked; stop sign)	2.0	78.6		Deer Park Rd. (unmarked) (slight jog L/R on C.R. 2)
1.1	28.9	 C.R. 18 (continues left) (Village of <b>Gore's Landing</b> )	2.0	80.6		Fourth Line
0.8	29.7	 Lander Rd. (Pitcher's Place restaurant)	2.6	83.2		C.R. 10 (unmarked; stop sign)
3.2	32.9	 C.R. 9 (caution: busy road) (unmarked; stop sign)	0.6	83.8		Fourth Line (sign hidden!) <i>signed to Canton United Church!</i>
0.8	33.7	 West Rd.	1.8	85.6		Sylvan Glen Rd.
0.8	34.5	 Cavan Rd.	0.8	86.4		Conservation Area

