




































The Miller's Ride! (59 km or 42 km)

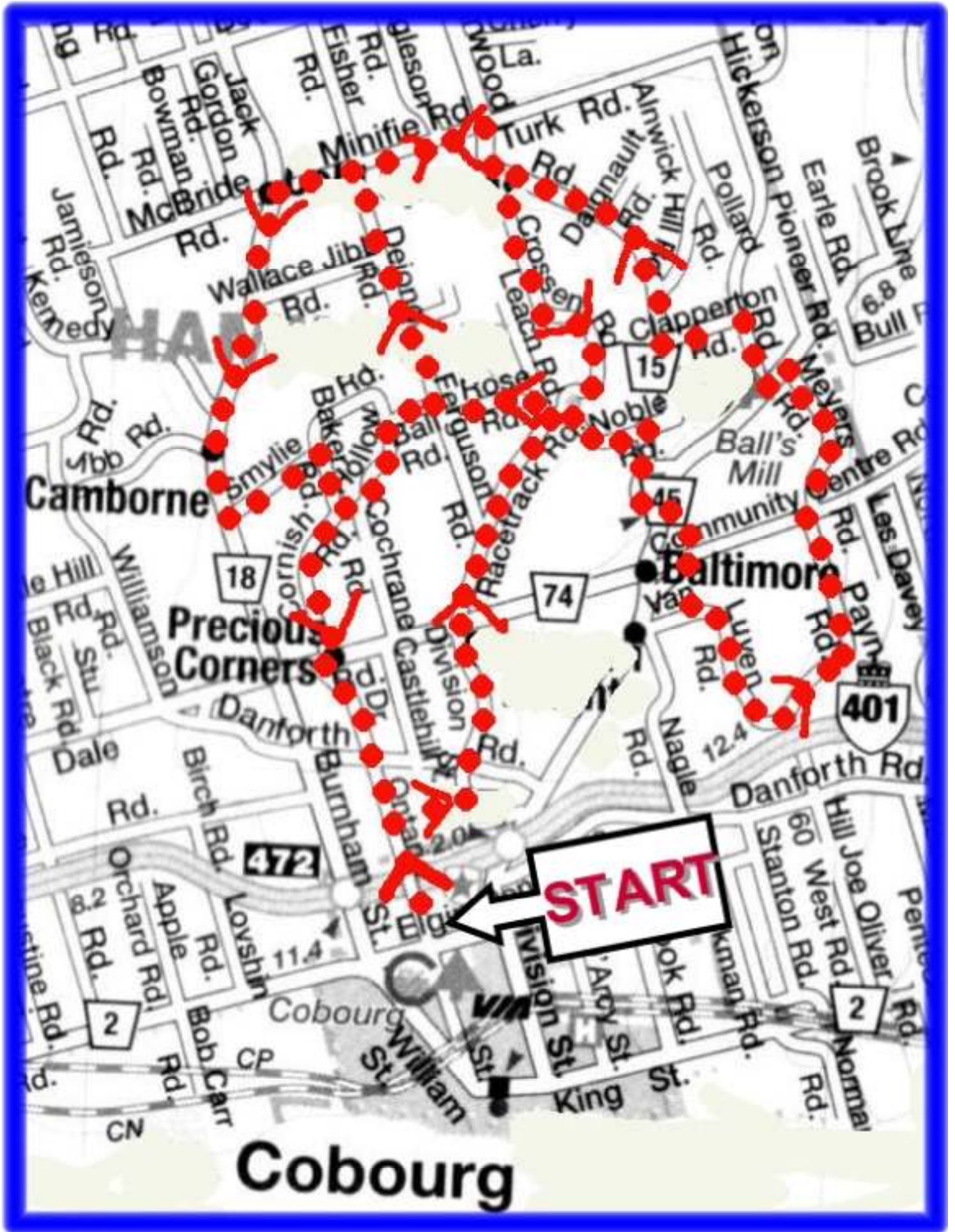
Rides starts at The Cobourg Mill
(www.themillincobourg.com)

0.0	0.0		North on Ontario St.
1.4	1.4		Oliver's Lane
0.5	1.9		Oliver's Lane (stop sign @ Lenore Ave.)
0.5	2.4		Division St. N.
2.9	5.3		Dale Rd. (C.R.74) (unmarked; stop sign)
0.1	5.4		Racetrack Rd.
1.4	6.8		Racetrack Rd. (@ Ferguson Rd.)
3.1	9.9		C.R.15 (Harwood Rd.) (unmarked; stop sign)
1.4	11.3		C.R.45 (village of Baltimore) (unmarked; stop sign)
0.3	11.6		Hamilton Third Line (Gully Rd.)
0.6	12.2		Community Centre Rd.
0.4	12.6		Trail through the park! (at Baltimore Recreation Centre)
0.4	13.0		Van Luven Rd. (becomes Payn Rd.)
6.2	19.2		Meyer's Rd. (jog R/L on Community Centre Rd.)
2.3	21.5		C.R. 45 (unmarked; stop sign)
0.3	21.8		Hickerson Rd.
1.1	22.9		Clapperton Rd.
1.0	23.9		C.R.15 (Harwood Rd.) (unmarked; stop sign)

Turn left at Crossen Rd. for the Shorter (42km) ride

3.3	27.2		Crossen Rd.
4.0	27.9		Minifie Rd. (6th Line)
2.8	30.7		C.R.18 (unmarked; stop sign)

4.4	35.1		Smylie Rd.
2.4	37.5		Cornish Hollow Rd.
0.4	37.9		Ball Rd.
0.8	38.7		Ferguson Rd. <i>becomes Honeywell Hill Rd. becomes Dejong Rd.</i>
3.6	42.3		Minifie Rd. (6th Line)
1.7	44.0		C.R.15 (Harwood Rd.) (unmarked; stop sign)
0.7	44.7		Crossen Rd.
4.0	48.7		Racetrack Rd.
0.3	49.0		Leach Rd.
0.3	49.3		Rose Rd.
1.3	50.6		Ferguson Rd.
0.2	50.8		Ball Rd.
0.8	51.6		Cornish Hollow Rd. (unmarked; stop sign)
3.8	55.4		Ontario St. (stop sign) (slight jog R/L on Dale Rd.)
4.0	59.4		Back at The Mill !



Cobourg

