


# Heavenly Harwood (47 km or 36 km)

## Ride starts at Bewdley Waterfront


0.0 0.0 South on Rice Lake Drive


0.7 0.7  Cavan Rd.

1.8 2.5  Cavan Rd. (at C.R.9)


6.3 8.8  C.R.18 (Plainville)  
(unmarked; stop sign)

0.8 9.6  Beavermeadow Rd.

1.3 10.9  Linton Rd.  
*becomes Tinney Rd.  
becomes McKinlay Rd.*


2.5 13.4  C.R. 9  
(unmarked; stop sign)

0.9 14.3  Sully Rd.  
(*enjoy the descent!*)

3.1 17.4  C.R.18 (village of Harwood)  
(unmarked; stop sign)

0.4 17.8  Lakeshore Drive

0.1 17.9  Lakeshore Drive

0.6 18.5  Railway Rd.  
(*becomes Front St.*)

0.7 19.2  C.R.18 (Rice Lk. Scenic Drive)  
(store & gas station)  
**TURN RIGHT FOR THE 36 km  
ROUTE AND IGNORE THE  
SHADED PARTS THAT FOLLOW**

0.7 19.9  Hillview Drive

2.3 22.2  C.R.9 (unmarked; stop sign)

2.6 24.8  Lilac Valley Rd.  
(*enjoy the descent!*)

2.4 27.2  C.R.18 (unmarked; stop sign)

3.0 30.2  C.R.18 (village of Harwood)  
(slight jog R/L on C.R.15)

## SUBTRACT 11 km FOR THE SHORTENED RIDE

West on C.R.18 after leaving Harwood.

4.9 35.1  Plank Rd. (village of Gores Landing)  
(unmarked; stop sign; store)

0.2 35.3  Kelly Rd.  
(waterfront park 100m straight ahead)


1.0 36.3  Lander Rd.

3.1 39.4  C.R.9 (caution: busy road)  
(unmarked; stop sign)

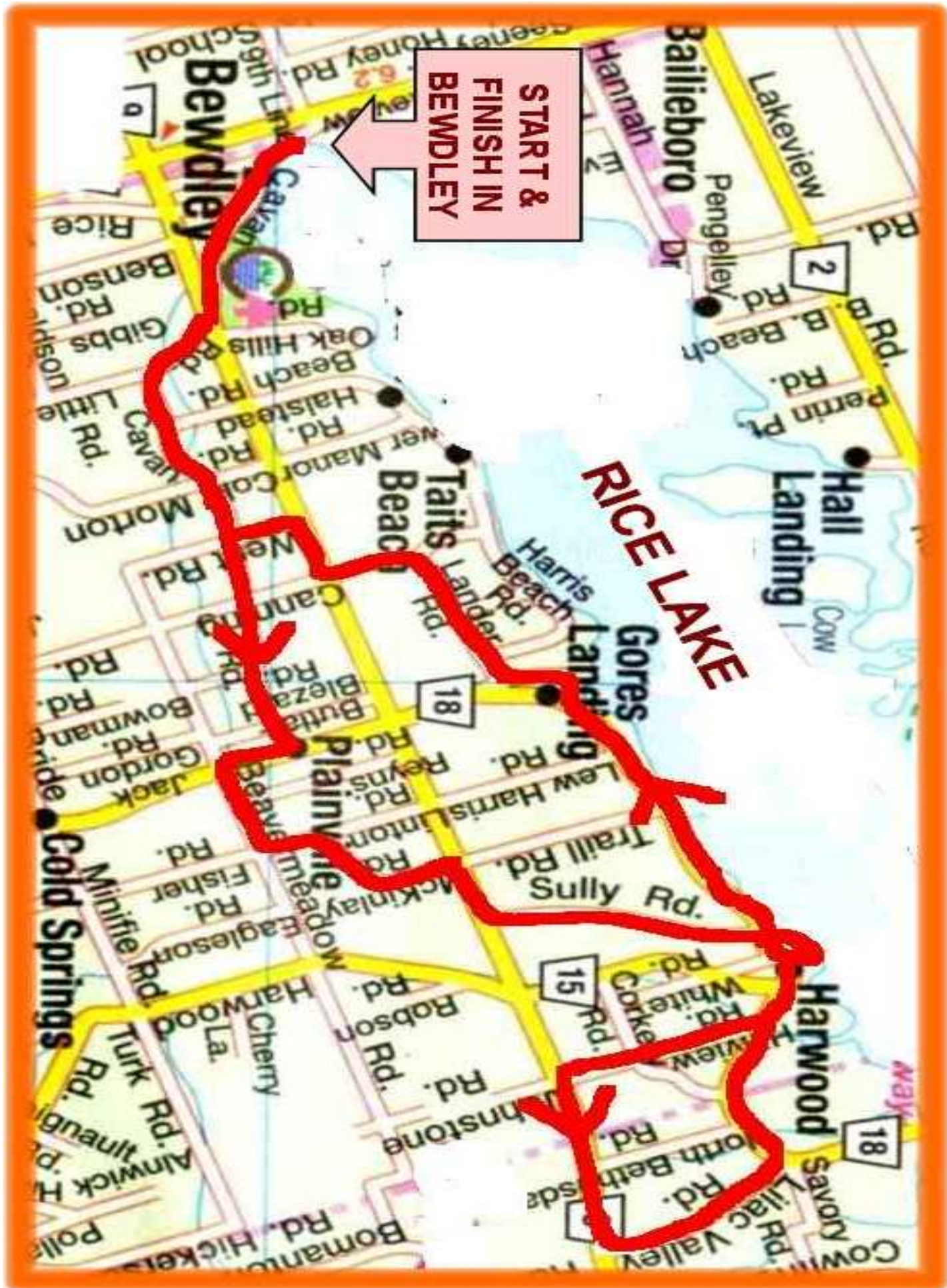
0.8 40.2  West Rd.

0.8 41.0  Cavan Rd.

3.4 44.4  Cavan Rd. (stop sign at C.R.9)

1.8 46.2  Rice Lake Drive

0.7 46.9  Beautiful Bewdley!



START &  
FINISH IN  
BEWDLEY