



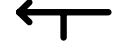



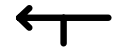





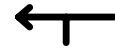












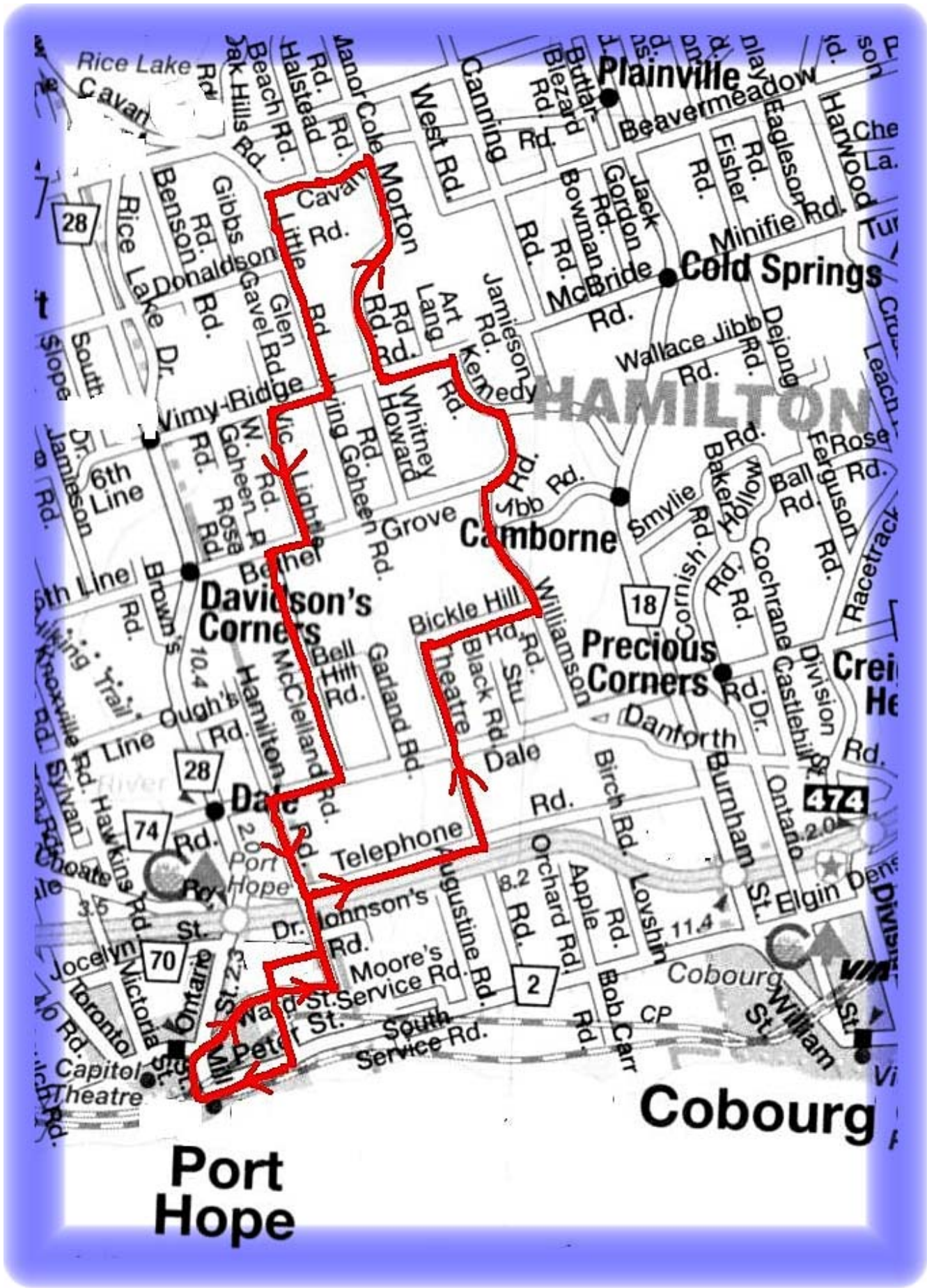
# Hamilton Hills (43 km)

(total ascent = 650 m)

## Start at the Port Hope Town Hall

0.0	0.0		Queen St.	3.2	27.3		Vimy Ridge Rd. (6th Line)
0.2	0.2		Walton St.	1.0	28.3		Vic Lightle Rd.
0.1	0.3		Mill St. (at lights)	2.1	30.4		Bethel Grove Rd. (5th Line)
0.1	0.4		Ward St.	0.5	30.9		McLelland Rd.
2.2	2.6		Hamilton Rd.	4.1	35.0		Dale Rd. (unmarked / stop sign)
1.4	4.0		Telephone Rd. (four-way stop)	1.3	36.3		Hamilton Rd.
2.9	6.9		Theatre Rd. (four-way stop) <i>becomes Bickle Hill Rd.</i>	2.4	38.7		Croft St. <i>(first right after Hwy. 401)</i>
5.8	12.7		Williamson Rd.	0.8	39.5		Roseglen Rd.
1.3	14.0		Jibb Rd.	1.7	41.2		Peter St. (C.R.2)
0.9	14.9		Bethel Grove Rd. (5th Line) <i>(becomes Mulder Rd.)</i>	1.6	42.8		Port Hope Town Hall
1.4	16.3		Kennedy Rd.				
1.3	17.6		Vimy Ridge Rd. (6th Line)				
1.1	18.7		Morton Rd.				
3.7	22.4		Cavan Rd.				
1.7	24.1		Little Rd.				

© 2006 Brian C. Hedney ([www.hedney.com](http://www.hedney.com))



**Port  
Hope**

**Cobourg**