








# Twice In Grafton (52 km or 44 km)








## Ride starts on Danforth Rd., near McEwen

0.0	0.0		<b>east on Danforth Rd.</b> <i>Danforth Rd. becomes Massey Rd.</i>
9.3	9.3		Academy Hill Rd. (stop sign) <i>(shortly after Ste. Anne's Inn &amp; Spa)</i>
1.6	10.9		C.R.23 (unmarked; stop sign)
2.7	13.6		Lyle St. S. (village of <b>Grafton</b> ) <i>(jog L/R on C.R.2)</i>
0.3	13.9		Station Rd. (second stop sign)
2.0	15.9		Orchard Grove Rd.
3.8	19.7		Wicklow Beach Rd.
2.9	22.6		Thomas Rd.

The directions below are for the 52 km ride.  
Follow the directions in the shaded area to the right for the 44 km ride → → → → → → → →

## The 44 km route follows below

3.1	25.7		C.R.2 (unmarked; stop sign)
0.8	26.5		Herron Rd. <i>becomes Boyce Rd. becomes Telephone Rd.</i>
5.5	32.0		Vernonville Rd.
2.6	34.6		Shelter Valley Rd. <i>(hamlet of Vernonville)</i>
7.3	41.9		C.R.2 (unmarked; stop sign)
4.1	46.0		Gully Rd.
1.6	47.6		Massey Rd. <i>becomes Danforth Rd.</i>
4.4	52.0		Home, Sweet Home!

3.1	25.7		C.R.2 (unmarked; stop sign)
0.9	26.6		Vernonville Rd.
2.5	29.1		Telephone Rd.
1.3	30.4		Shelter Valley Rd. <i>(stop sign at bottom of hill!)</i>
3.4	33.8		C.R.2 (unmarked; stop sign)
4.1	37.9		Gully Rd.
1.6	39.5		Massey Rd. <i>becomes Danforth Rd.</i>
4.4	43.9		Home, Sweet Home!

**START**

**RED = 52 km**  
**GREEN = 44 km**

