














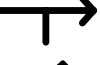





Go Fourth! (48 km)

Ride Starts at the Port Hope Town Hall

total ascent = 450 m

| | | | | | | | |
|-----|------|---|---|------|------|---|---|
| 0.0 | 0.0 | | west on Augusta St. <i>Augusta becomes Thomas St., then becomes Sherbourne St.</i> | 1.7 | 26.7 |  | Newtonville Rd. (C.R.18) (village of Newtonville - store) |
| 0.9 | 0.9 |  | Bramley St. (stop sign) | 4.4 | 31.1 |  | Lakeshore Rd. |
| 0.5 | 1.4 |  | Bruton St. (stop sign) | 3.6 | 34.7 |  | Lakeshore Rd. |
| 0.2 | 1.6 |  | Victoria St. (stop sign) <i>becomes Cranberry Rd.</i> | 11.6 | 46.3 |  | Ridout St. (lights) <i>becomes Walton St.</i> |
| 3.2 | 4.8 |  | Sylvan Glen Rd. (<u>slight</u> jog L/R) | 1.1 | 47.4 |  | John St. |
| 2.1 | 6.9 |  | 4th Line (stop sign) | 0.4 | 47.8 |  | Port Hope Town Hall |
| 1.8 | 8.7 |  | County Rd. #10 (unmarked; stop sign) | | | | |
| 0.1 | 8.8 |  | Massey Rd. | | | | |
| 1.0 | 9.8 |  | Kellogg Rd <i>becomes Loyalist Rd.</i> | | | | |
| 2.0 | 11.8 |  | Anderson Rd. | | | | |
| 2.1 | 13.9 |  | 4th Line | | | | |
| 7.7 | 21.6 |  | Concession Rd. #3 (slight jog R/L) | | | | |
| 1.6 | 23.2 |  | Elliott Rd | | | | |
| 1.8 | 25.0 |  | Durham Rd. 2 | | | | |

