




















Glorious Ganaraska, 30 km)

Ride starts at Port Hope Town Hall

total ascent = 250 m

0.0	0.0		west on Augusta St.	1.5	23.7		Lakeshore Rd.
0.1	0.1		John St.	4.3	28.0		Victoria St. S. (lights)
0.3	0.4		Cavan St. (jog L/R on Walton St.)	0.4	28.4		Sherbourne St. <i>becomes Thomas St., then becomes Augusta St.</i>
2.0	2.4		Choate Rd. (unmarked) (immediately <u>after</u> Highway 401)	1.2	29.6		Port Hope Town Hall
2.0	4.4		Cranberry Rd.				
0.6	5.0		Sylvan Glen Rd. (<u>slight</u> jog L/R)				
2.0	7.0		4th Line (stop sign)				
1.8	8.8		County Rd. #10 (unmarked; stop sign)				
0.1	8.9		Massey Rd.				
1.0	9.9		Kellogg Rd <i>becomes Loyalist Rd.</i>				
2.0	11.9		Anderson Rd.				
2.1	14.0		4th Line				
2.6	16.6		Morrish Church Rd.				
2.0	18.6		C.R.2 (unmarked; stop sign)				
1.6	20.2		Deer Park Rd.				
2.0	22.2		Dickinson Rd. (<i>over the wooden bridge!</i>)				



Welcome

Dale

401

2

74

28

464

Port Hope

Port Britain