

















East Danforth (50 km, or 33 km)

Ride starts on Danforth Rd., near McEwen











0.0	0.0		east on Danforth Rd.
3.6	3.6		Hoskin Rd.
2.0	5.6		The Scots Line <i>(becomes Grills Rd.)</i>
5.5	11.1		Clouston Rd.

The directions that follow are for the 50 km route.
Skip to the shaded directions at the end for the shorter, 33 km route → → → → → → →



3.2	14.3		Massey Rd.
0.4	14.7		Academy Hill Rd.
1.5	15.8		C.R.23 <i>(unmarked; stop sign)</i>
3.8	19.6		Eddystone Rd.
4.7	24.3		Broomfield Rd.
3.9	28.2		Shelter Valley Rd.
4.8	33.0		Skyview Rd. <i>(left turn <u>after</u> Hwy.401) (first 50 m, <u>only</u>, are gravel) (becomes Wicklow Beach Rd.)</i>
3.2	36.2		Orchard Grove Rd. <i>(turn shortly after the train tracks) becomes Lakeshore Rd.</i>

7.7	43.9		Archers Rd. <i>(yield sign)</i>
1.5	45.4		C.R. 2 <i>(unmarked; stop sign)</i>
1.3	46.7		Brookside Rd.
2.1	48.8		Danforth Rd.
1.6	50.4		Home, Sweet Home!

SHORT ROUTE DIRECTIONS (STARTING AT 11.1 km)

11.1			Clouston Rd.
1.4	12.5		Boomerang Rd. <i>(turn is easy to miss!)</i>
1.5	14.0		C.R.23 <i>(unmarked; stop sign)</i>
0.3	14.3		Pipeline Rd.
0.6	14.9		King Rd.
1.7	16.6		Shelter Valley Rd.
6.0	22.6		C.R.2 <i>(unmarked; stop sign)</i>
6.7	29.3		Brookside Rd.
2.1	31.4		Danforth Rd.
1.6	33.0		Home, Sweet Home!

KEY

- LONG 
- SHORT 
- BOTH 