

































Le Tour de Cobourg (50 km)

Start at Port Hope Town Hall			
0.0	0.0	south on Queen St.	3.5 17.0  C.R.2
0.1	0.1	 Robertson St.	3.4 20.4  McEwen Rd.
0.1	0.2	 Mill St. S. (traffic lights) <i>becomes Madison St. becomes King St.</i>	2.1 22.5  Danforth Rd. <i>becomes Densmore Rd.</i>
0.7	0.9	 Shuter St.	6.3 28.8  C.R.45 (traffic lights)
0.4	1.3	 Hope St. S.	0.8 29.6  Division St.
0.1	1.4	 Peter St. (C.R.2)	1.8 31.4  Danforth Rd. (stop sign) <i>becomes Williamson Rd.</i>
7.1	8.5	 Rogers Rd. <i>first right after Canadian Tire</i>	6.1 37.5  Bickle Hill Rd. <i>becomes Theatre Rd.</i>
0.5	9.0	 paved trail @ Carlisle St.	5.8 43.3  Telephone Rd. (stop sign)
0.7	9.7	 Kerr St.	2.9 46.2  Hamilton Rd. (stop sign)
0.1	9.8	 Ewing St.	0.4 46.6  Croft St.
0.4	10.2	 Westwood Dr. (stop sign)	0.8 47.4  <i>follow trail straight ahead at Roseglen Rd.</i>
0.6	10.8	 Burnham St. <i>becomes Monk. St.</i>	0.7 48.1  Deblaquire St. N.
1.0	11.8	 Waterfront Trail <i>follow gravel path through park</i>	0.5 47.9  Vard St. (stop sign)
0.5	12.3	 Ontario St.	1.4 49.3  Mill St. (stop sign)
0.3	12.6	 Boardwalk (@ Lake Ontario)	0.2 49.5  Walton St. (lights)
0.9	13.5	 Cobourg Harbour <i>follow Waterfront Trail to C.R.2 after Cobourg Harbour</i>	0.1 49.6  Queen St.
			0.3 49.9  Port Hope Town Hall

Port Hope
START

Cobourg

